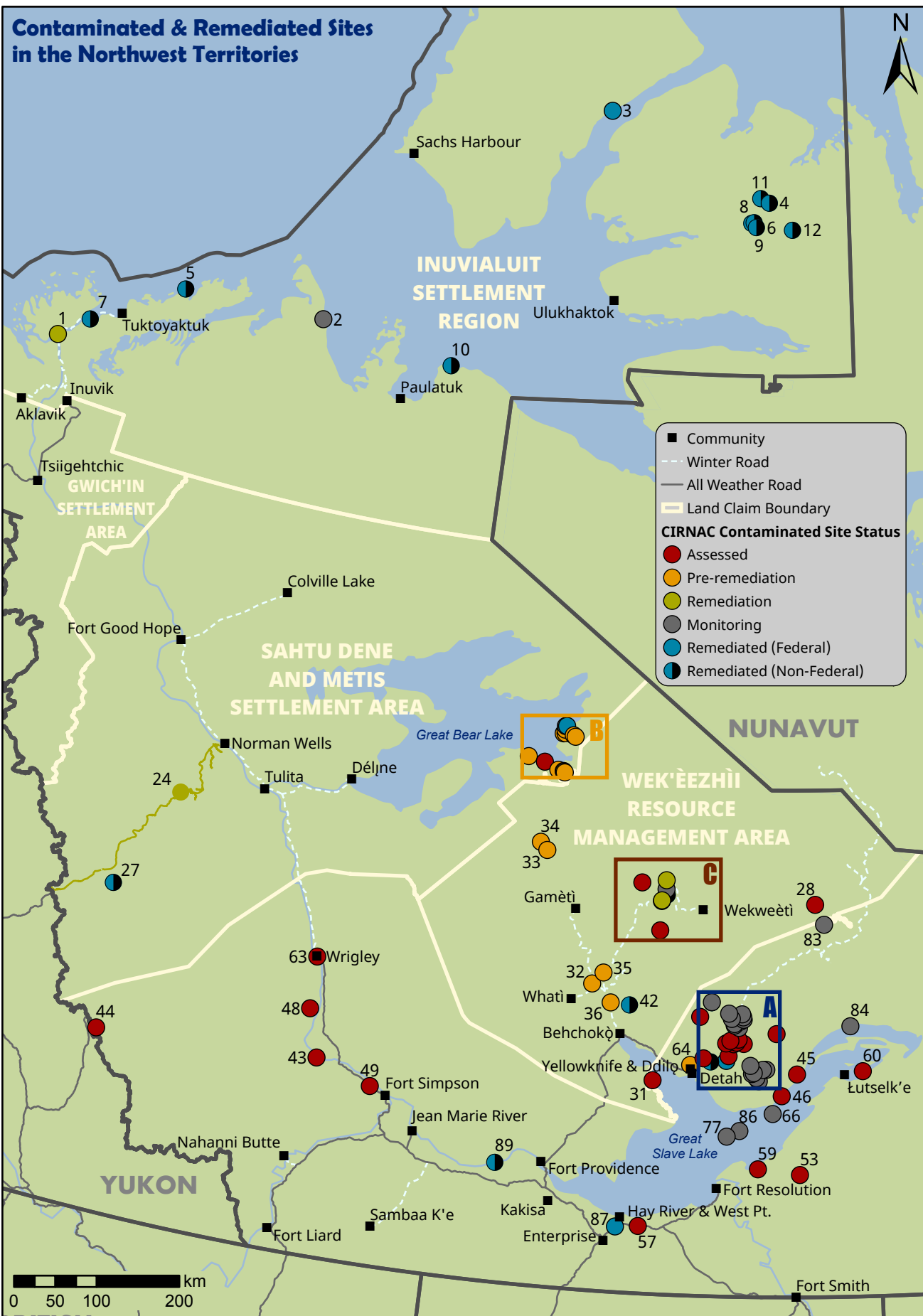


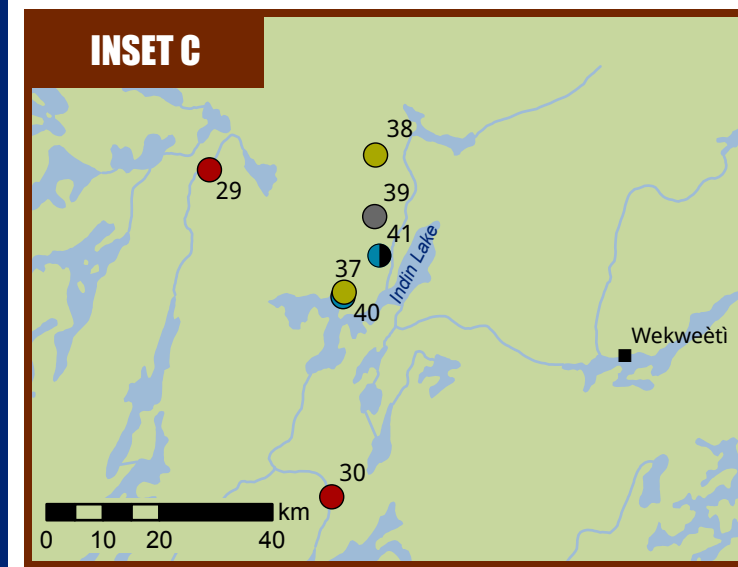
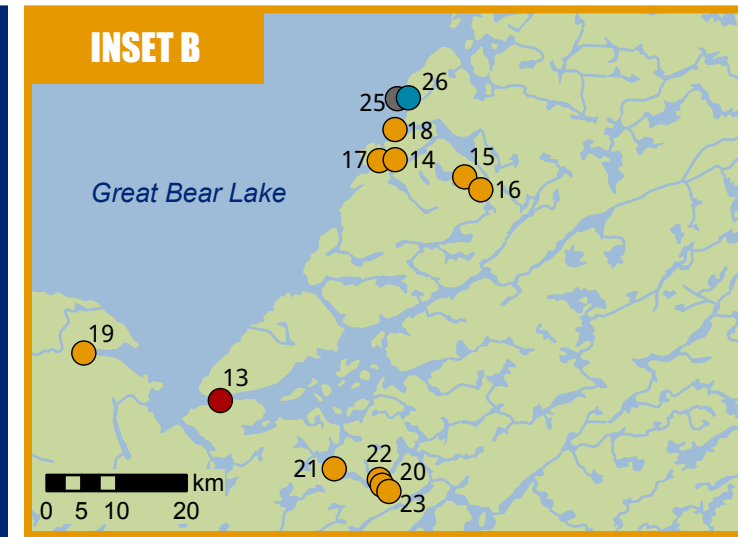
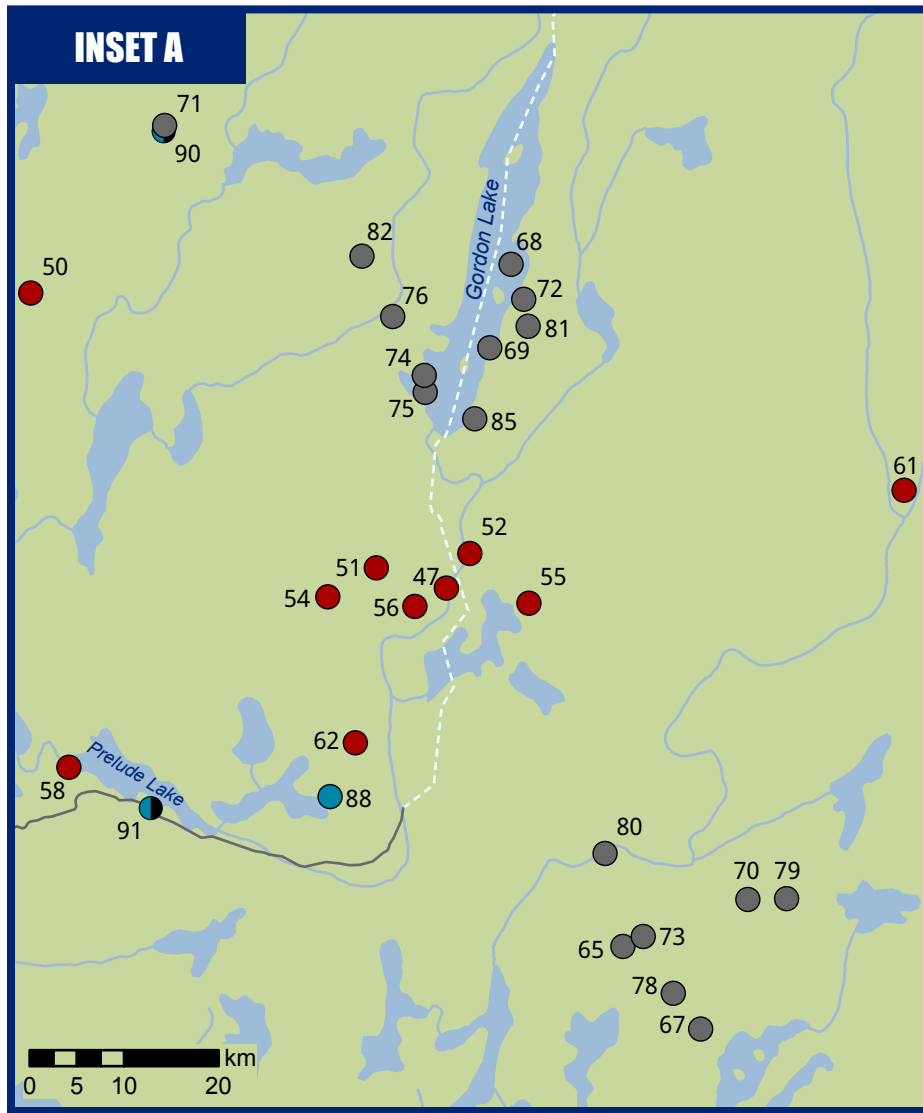
# Contaminated & Remediated Sites in the Northwest Territories



Community  
 Winter Road  
 All Weather Road  
 Land Claim Boundary

**CIRNAC Contaminated Site Status**

- Assessed
- Pre-remediation
- Remediation
- Monitoring
- Remediated (Federal)
- Remediated (Non-Federal)



- Inuvialuit Settlement Region**
- 1. BAR-C - Tununuk (Imperial Oil Ltd.)
  - 2. Horton River BAR E
  - 3. Johnson Point
  - 4. Area #21 Exploration Camp
  - 5. Atkinson Point BAR-D
  - 6. Grand Roy Mines Camp
  - 7. Kittigazuit Bay
  - 8. Muskox Mines Airstrip
  - 9. Muskox Mines Camp
  - 10. Pearce Point PIN A
  - 11. Victoria Island
  - 12. Western Mining Co. Camp

- Sahtu Settlement Area**
- 13. Great Bear Lake Outfitter Camp
  - 14. Bear Portal
  - 15. Contact Lake Mine
  - 16. Contact Lake Portal
  - 17. El Bonanza Mine
  - 18. Mystery Island
  - 19. Sawmill Bay
  - 20. Silver Bear - Norex
  - 21. Terra - North Mine
  - 22. Silver Bear - Northrim
  - 23. Silver Bear - Smallwood
  - 24. Canol Trail (24 sites)

- Wek'èezhii/Tłı̨çhò Resource Management Area**
- 28. Courageous Lake
  - 29. Norris Lake
  - 30. Wijnnedi Lake
  - 31. Wrigley Point
  - 32. Horn Plateau/Marian Lake Area - REX
  - 33. Hottah Mine
  - 34. Indore Mine
  - 35. Rayrock Mine
  - 36. Sun Rose Claim
  - 37. Diversified
  - 38. Spider Lake
  - 39. Colomac Mine
  - 40. North Inca Mine
  - 41. Chalco Lake
  - 42. Russell Lake/Marian Lake Area

- Areas with ongoing negotiations**
- 43. Camsell Bend
  - 44. Cantung Mine
  - 45. Copper Pass
  - 46. De Staffany Mine
  - 47. Dome Lake
  - 48. FPC Tenco Root River I-60
  - 49. Highway #1 km 508
  - 50. Johnson Lake
  - 51. Mitchell Lake Mine
  - 52. Myrt Lake
  - 53. O'Connor Lake
  - 54. Old Parr and Liten Mine
  - 55. Peg Tantalum Mine
  - 56. Pensive Lake Mine
  - 57. Pine Point Railbed

- 58. River Lake Portage
- 59. Rocher River
- 60. Stark Lake
- 61. Sunset Lake Mine
- 62. Thompson Lundmark Mine
- 63. Wrigley Dismantled Refueling Station
- 64. Giant Mine
- 65. Beaulieu Mine
- 66. Blanchet Island
- 67. Bullmoose Lake Mine
- 68. Burnt Island
- 69. Camlaren Mine
- 70. Chipp Lake Mine
- 71. Discovery Mine
- 72. Goodrock Mine
- 73. Joon Mine
- 74. Knight Bay - Kidney Pond
- 75. Knight Bay - Treacy
- 76. Murray Lake
- 77. Outpost Island
- 78. Spectrum Lake
- 79. Ruth Gold Mine
- 80. Storm Mine
- 81. Storm Property
- 82. Try Me
- 83. Tundra Mine
- 84. Waldron River
- 85. West Bay Mine
- 86. Wilson Island
- 87. Frobisher Gas Wells
- 88. Hidden Lake Mine
- 89. Axe Point
- 90. Discovery Mine Power Line
- 91. Ingraham Trail km 35.4

Data Sources: Contaminated Sites - INAC CARD, Communities - PWNHC, Rivers & Lakes - ESRI 2009, Roads - NRCAN Atlas 1M, Land Claim Boundary - NRCAN Canada Lands Administrative Boundary, Canadian Boundaries - NRCAN GeoBase Canadian Geospatial Boundaries